

FLOOD INSURANCE STUDY

FEDERAL EMERGENCY MANAGEMENT AGENCY

VOLUME 4 OF 4



WASHINGTON COUNTY, RHODE ISLAND

(ALL JURISDICTIONS)

COMMUNITY NAME	COMMUNITY NUMBER
CHARLESTOWN, TOWN OF	445395
EXETER, TOWN OF	440032
HOPKINTON, TOWN OF	440028
NARRAGANSETT INDIAN TRIBE	445414
NARRAGANSETT, TOWN OF	445402
NEW SHOREHAM, TOWN OF	440036
NORTH KINGSTOWN, TOWN OF	445404
RICHMOND, TOWN OF	440031
SOUTH KINGSTOWN, TOWN OF	445407
WESTERLY, TOWN OF	445410



FEMA

REVISED:

July 19, 2023

FLOOD INSURANCE STUDY NUMBER

44009CV004D

Version Number 2.6.3.6

TABLE OF CONTENTS

Volume 1

	<u>Page</u>
SECTION 1.0 – INTRODUCTION	1
1.1 The National Flood Insurance Program	1
1.2 Purpose of this Flood Insurance Study Report	2
1.3 Jurisdictions Included in the Flood Insurance Study Project	2
1.4 Considerations for using this Flood Insurance Study Report	6
SECTION 2.0 – FLOODPLAIN MANAGEMENT APPLICATIONS	18
2.1 Floodplain Boundaries	18
2.2 Floodways	22
2.3 Base Flood Elevations	23
2.4 Non-Encroachment Zones	24
2.5 Coastal Flood Hazard Areas	24
2.5.1 Water Elevations and the Effects of Waves	24
2.5.2 Floodplain Boundaries and BFEs for Coastal Areas	26
2.5.3 Coastal High Hazard Areas	27
2.5.4 Limit of Moderate Wave Action	28
SECTION 3.0 – INSURANCE APPLICATIONS	29
3.1 National Flood Insurance Program Insurance Zones	29
SECTION 4.0 – AREA STUDIED	29
4.1 Basin Description	29
4.2 Principal Flood Problems	32
4.3 Dams and Other Flood Hazard Reduction Measures	42
4.4 Levee Systems	42
SECTION 5.0 – ENGINEERING METHODS	43
5.1 Hydrologic Analyses	43
5.2 Hydraulic Analyses	48
5.3 Coastal Analyses	55
5.3.1 Total Stillwater Elevations	57
5.3.2 Waves	57
5.3.3 Coastal Erosion	58
5.3.4 Wave Hazard Analyses	58
5.4 Alluvial Fan Analyses	64
SECTION 6.0 – MAPPING METHODS	64
6.1 Vertical and Horizontal Control	64
6.2 Base Map	65

TABLE OF CONTENTS

Volume 1 (continued)

Figures

	<u>Page</u>
Figure 1: FIRM Index	8
Figure 2: FIRM Notes to Users	11
Figure 3: Map Legend for FIRM	14
Figure 4: Floodway Schematic	23
Figure 5: Wave Runup Transect Schematic	25
Figure 6: Coastal Transect Schematic	28
Figure 7: Frequency Discharge-Drainage Area Curves	47
Figure 8: 1% Annual Chance Total Stillwater Elevations for Coastal Areas	57
Figure 9: Transect Location Map	63

Tables

	<u>Page</u>
Table 1: Listing of NFIP Jurisdictions	2
Table 2: Flooding Sources Included in this FIS Report	19
Table 3: Flood Zone Designations by Community	29
Table 4: Basin Characteristics	30
Table 5: Principal Flood Problems	32
Table 6: Historic Flooding Elevations	35
Table 7: Dams and Other Flood Hazard Reduction Measures	42
Table 8: Levee Systems	42
Table 9: Summary of Discharges	44
Table 10: Summary of Non-Coastal Stillwater Elevations	47
Table 11: Stream Gage Information used to Determine Discharges	48
Table 12: Summary of Hydrologic and Hydraulic Analyses	49
Table 13: Roughness Coefficients	55
Table 14: Summary of Coastal Analyses	56
Table 15: Tide Gage Analysis Specifics	57
Table 16: Coastal Transect Parameters	59
Table 17: Summary of Alluvial Fan Analyses	64
Table 18: Results of Alluvial Fan Analyses	64
Table 19: Countywide Vertical Datum Conversion	64
Table 20: Stream-Based Vertical Datum Conversion	65
Table 21: Base Map Sources	65

TABLE OF CONTENTS

Volume 2

	<u>Page</u>
SECTION 6.0 – MAPPING METHODS (CONTINUED VOLUME 1)	
6.3 Floodplain and Floodway Delineation	66
6.4 Coastal Flood Hazard Mapping	112
6.5 FIRM Revisions	116
6.5.1 Letters of Map Amendment	117
6.5.2 Letters of Map Revision Based on Fill	117
6.5.3 Letters of Map Revision	117
6.5.4 Physical Map Revisions	118
6.5.5 Contracted Restudies	118
6.5.6 Community Map History	118
SECTION 7.0 – CONTRACTED STUDIES AND COMMUNITY COORDINATION	121
7.1 Contracted Studies	121
7.2 Community Meetings	138
SECTION 8.0 – ADDITIONAL INFORMATION	141
SECTION 9.0 – BIBLIOGRAPHY AND REFERENCES	142

Tables

	<u>Page</u>
Table 22: Summary of Topographic Elevation Data used in Mapping	67
Table 23: Floodway Data	68
Table 24: Flood Hazard and Non-Encroachment Data for Selected Streams	112
Table 25: Summary of Coastal Transect Mapping Considerations	113
Table 26: Incorporated Letters of Map Change	118
Table 27: Community Map History	120
Table 28: Summary of Contracted Studies Included in this FIS Report	121
Table 29: Community Meetings	139
Table 30: Map Repositories	141
Table 31: Additional Information	142
Table 32: Bibliography and References	143

TABLE OF CONTENTS

Volume 3

Exhibits

Flood Profiles	<u>Panel</u>
Annaquatucket River	001-008 P
Ashaway River	009-011 P
Barberville Canal	012 P
Beaver River	013-016 P
Canonchet Brook	017-018 P
Canonchet Brook Tributary	019-020 P
Chipuxet River	021-028 P
Glen Rock Canal	029 P
Green Fall River	030 P
Mastuxet Brook	031-033 P
Mattatuxet River	034-036 P
Mile Brook	037 P
Pawcatuck River	038-061 P
Queen River	062-069 P
Queens Fort Brook	070-073 P
Quidnessett Brook	074-075 P
Sand Hill Brook/Saw Mill Brook	076-080 P
Saugatucket River	081-083 P
Tomaquog Brook	084-085 P
Usquepaug River	086-090 P
White Rock Canal	091 P

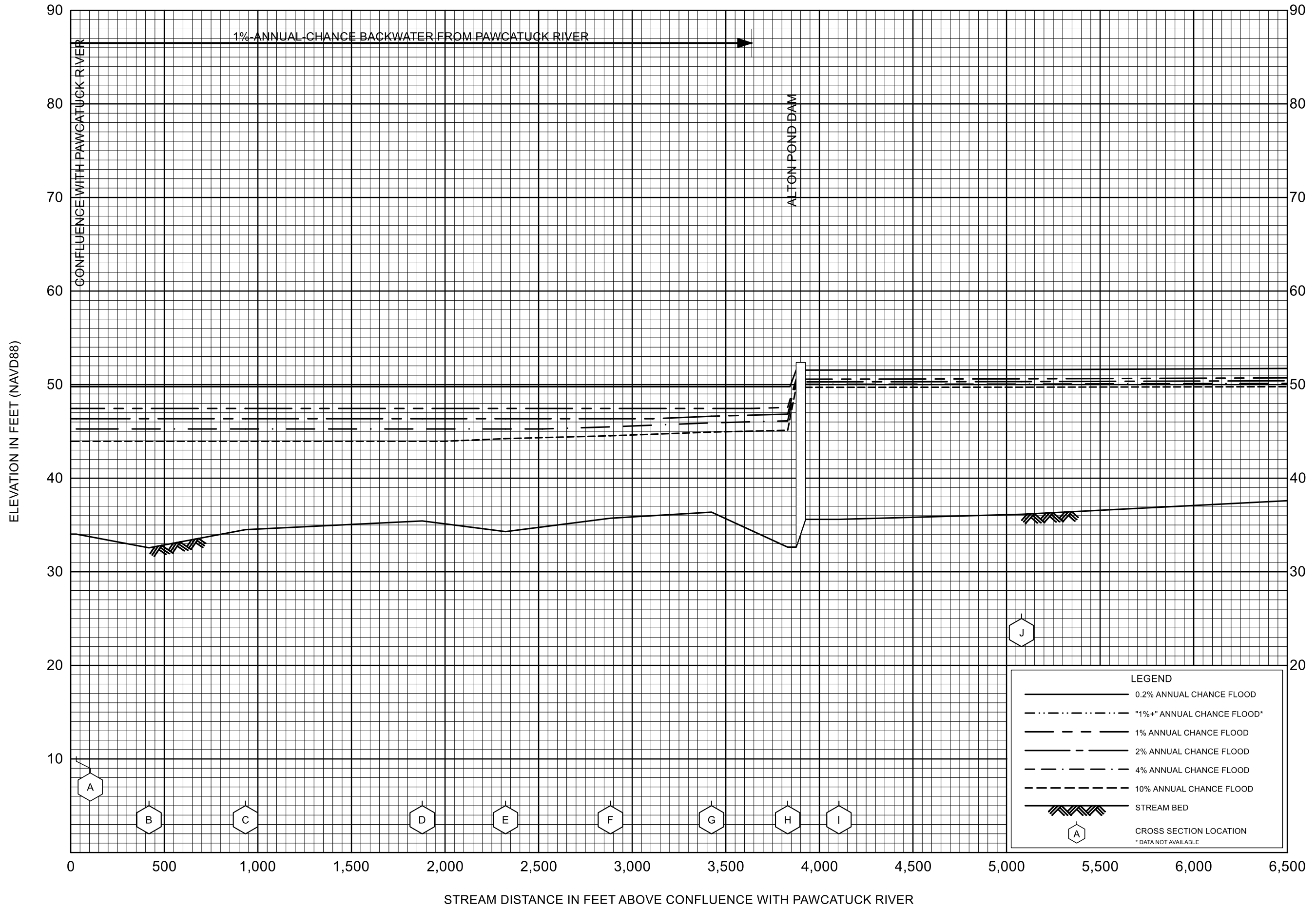
Volume 4

Exhibits

Flood Profiles	<u>Panel</u>
Wood River	092-101 P
Woodville Canal	102 P

Published Separately

Flood Insurance Rate Map (FIRM)

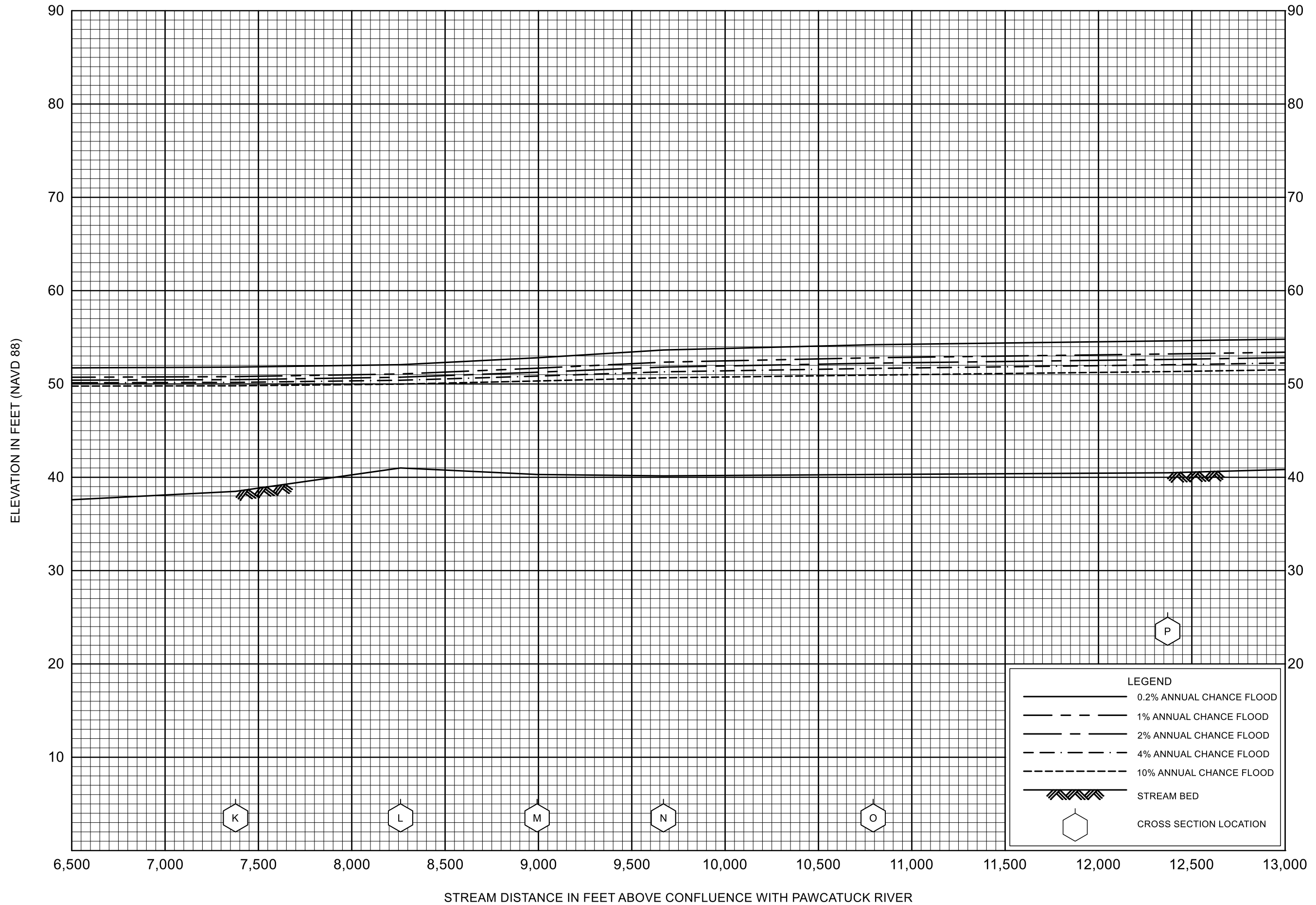


FLOOD PROFILES

WOOD RIVER

FEDERAL EMERGENCY MANAGEMENT AGENCY

WASHINGTON COUNTY, RI
(ALL JURISDICTIONS)



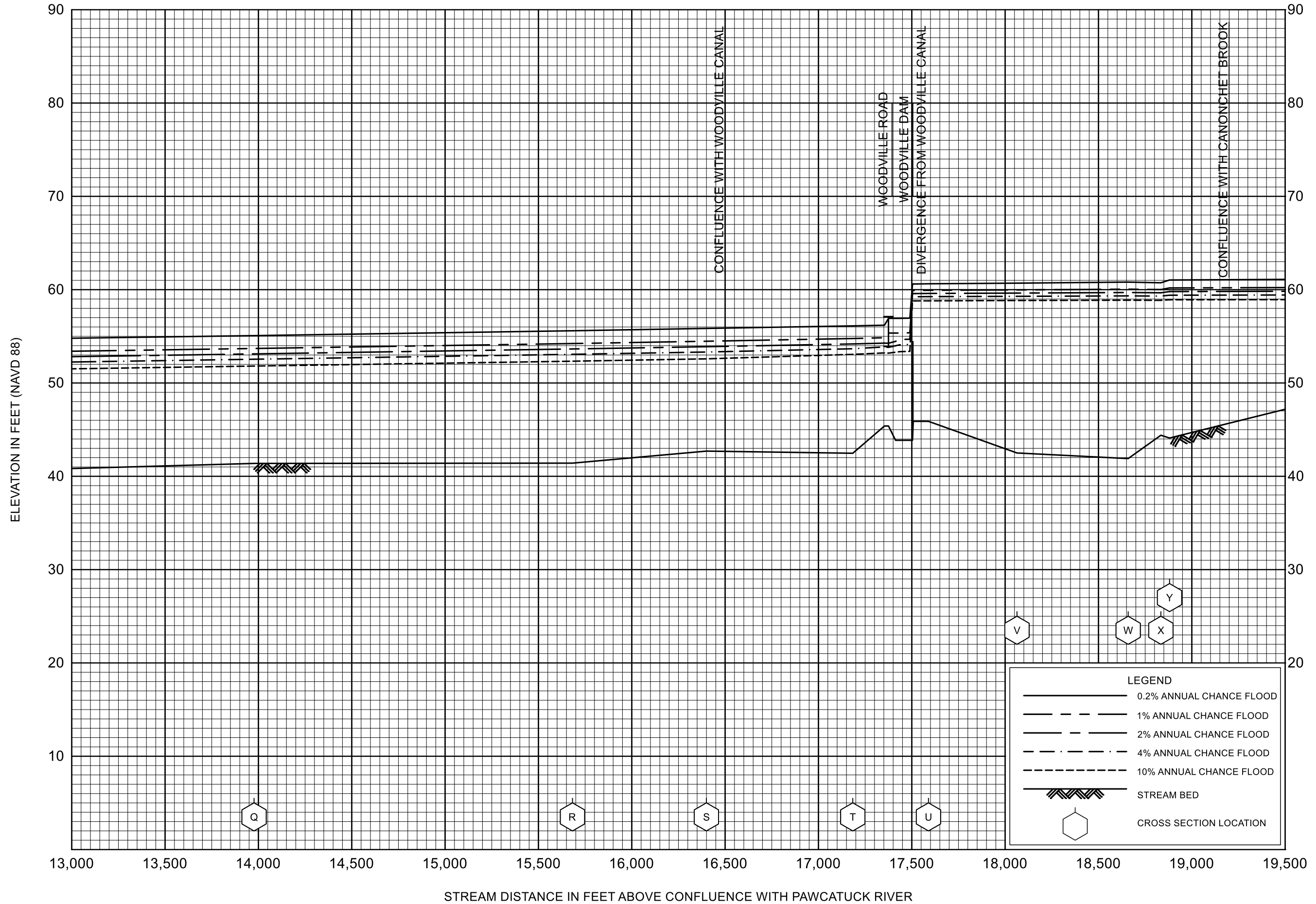
FLOOD PROFILES

WOOD RIVER

FEDERAL EMERGENCY MANAGEMENT AGENCY

WASHINGTON COUNTY, RI
(ALL JURISDICTIONS)

093P



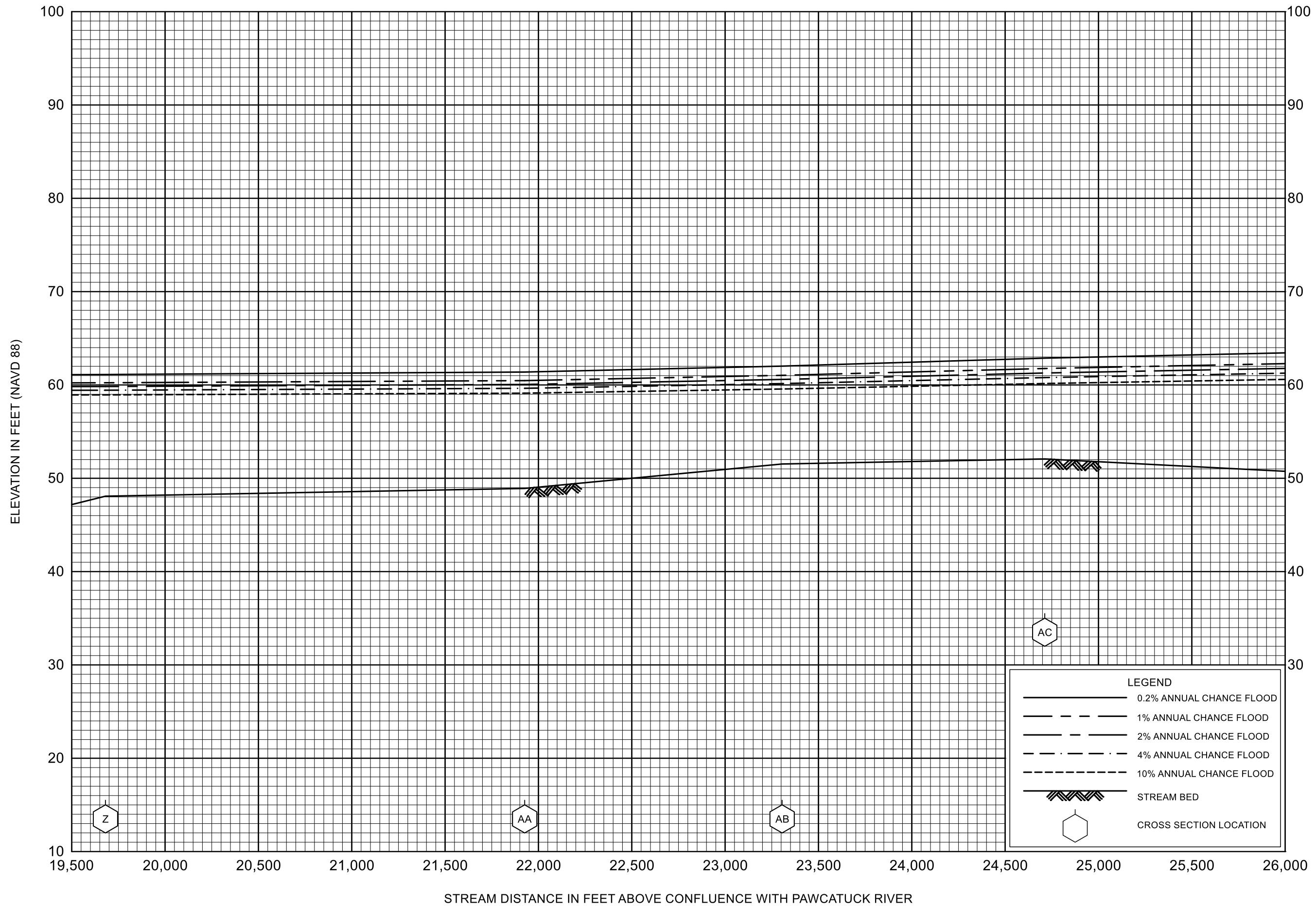
FLOOD PROFILES

WOOD RIVER

FEDERAL EMERGENCY MANAGEMENT AGENCY

WASHINGTON COUNTY, RI
(ALL JURISDICTIONS)

094P



FLOOD PROFILES

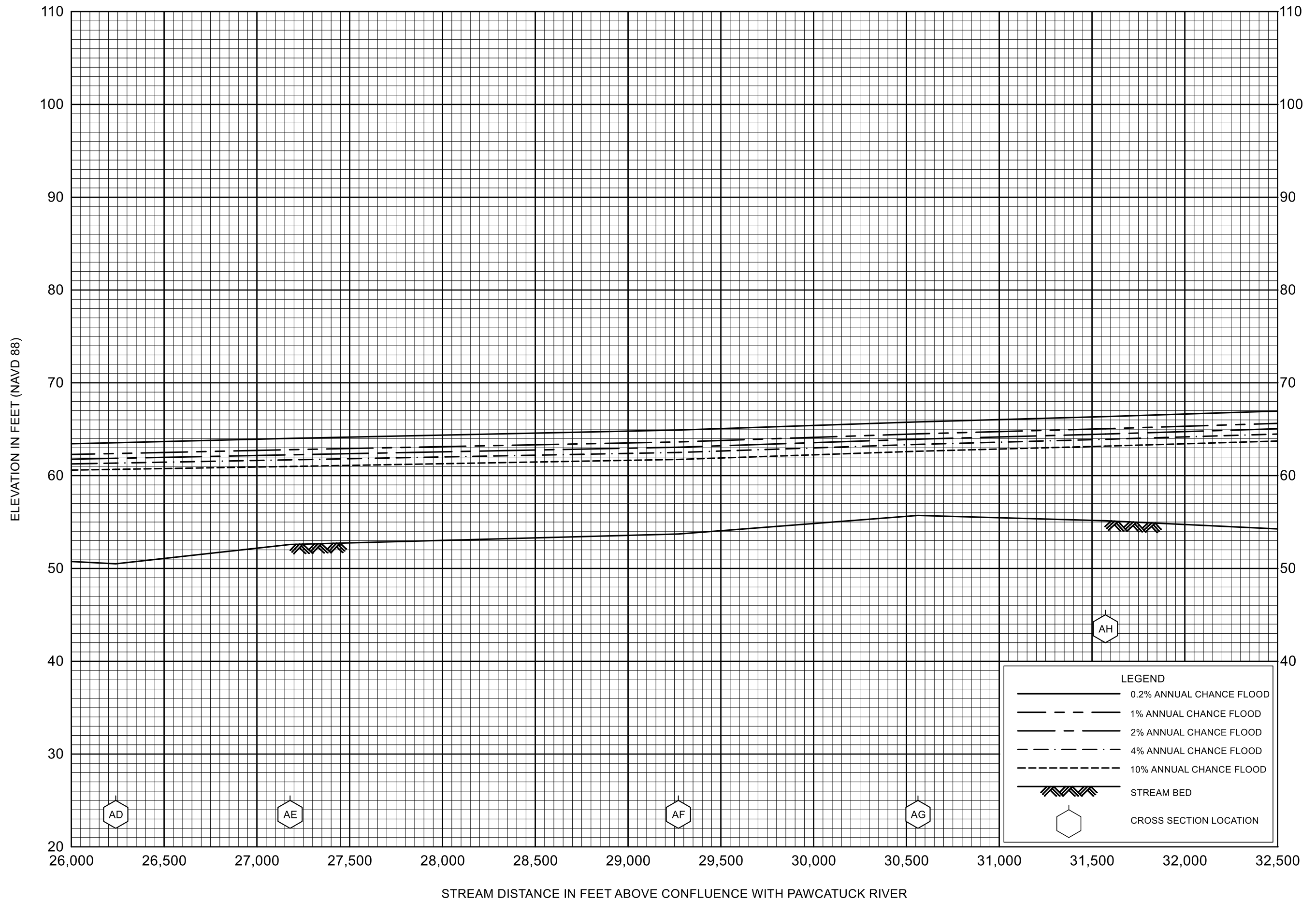
WOOD RIVER

FEDERAL EMERGENCY MANAGEMENT AGENCY

WASHINGTON COUNTY, RI

(ALL JURISDICTIONS)

095P




FLOOD PROFILES

WOOD RIVER

FEDERAL EMERGENCY MANAGEMENT AGENCY

WASHINGTON COUNTY, RI
(ALL JURISDICTIONS)

096P



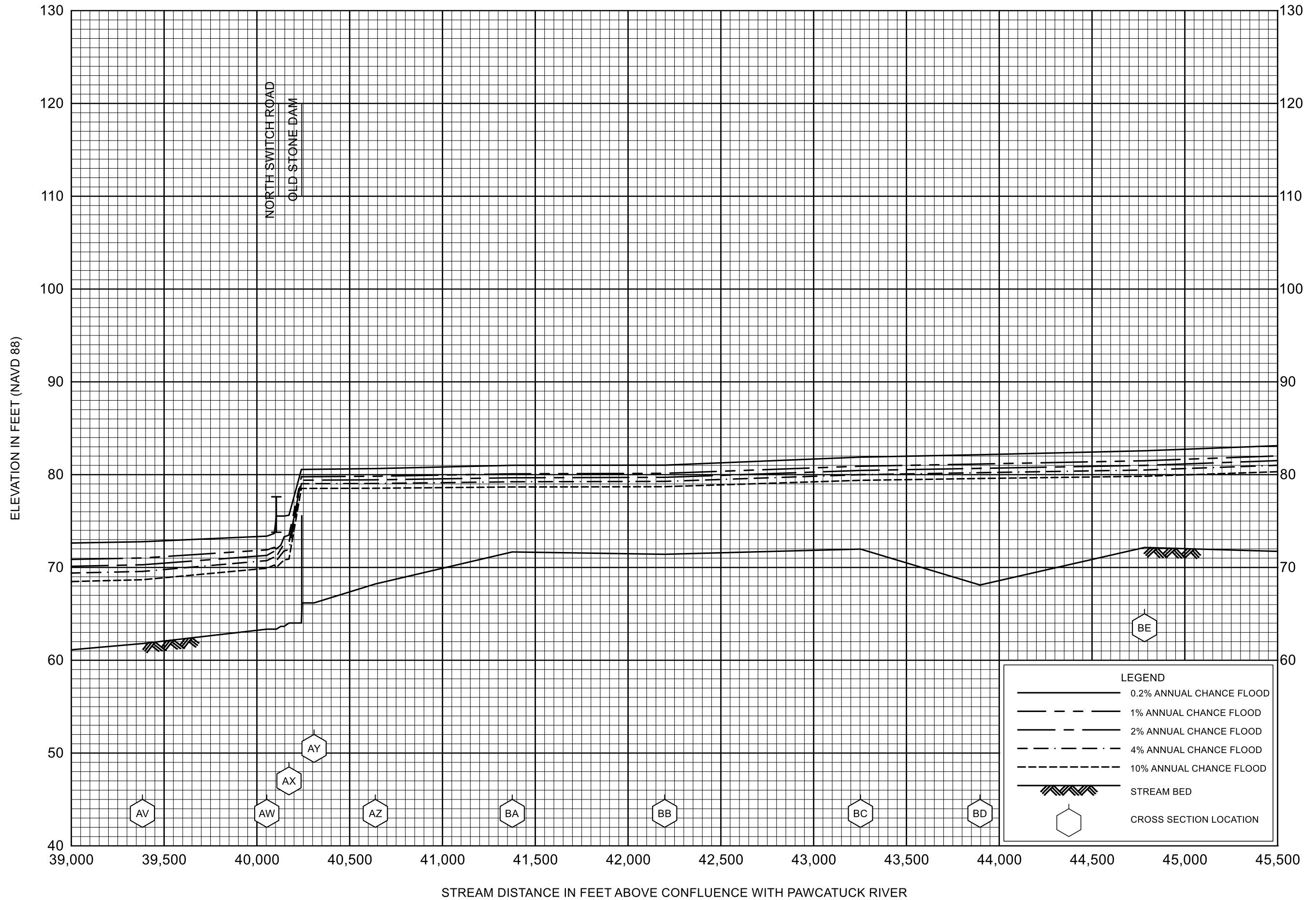
FLOOD PROFILES

WOOD RIVER

FEDERAL EMERGENCY MANAGEMENT AGENCY

WASHINGTON COUNTY, RI

(ALL JURISDICTIONS)

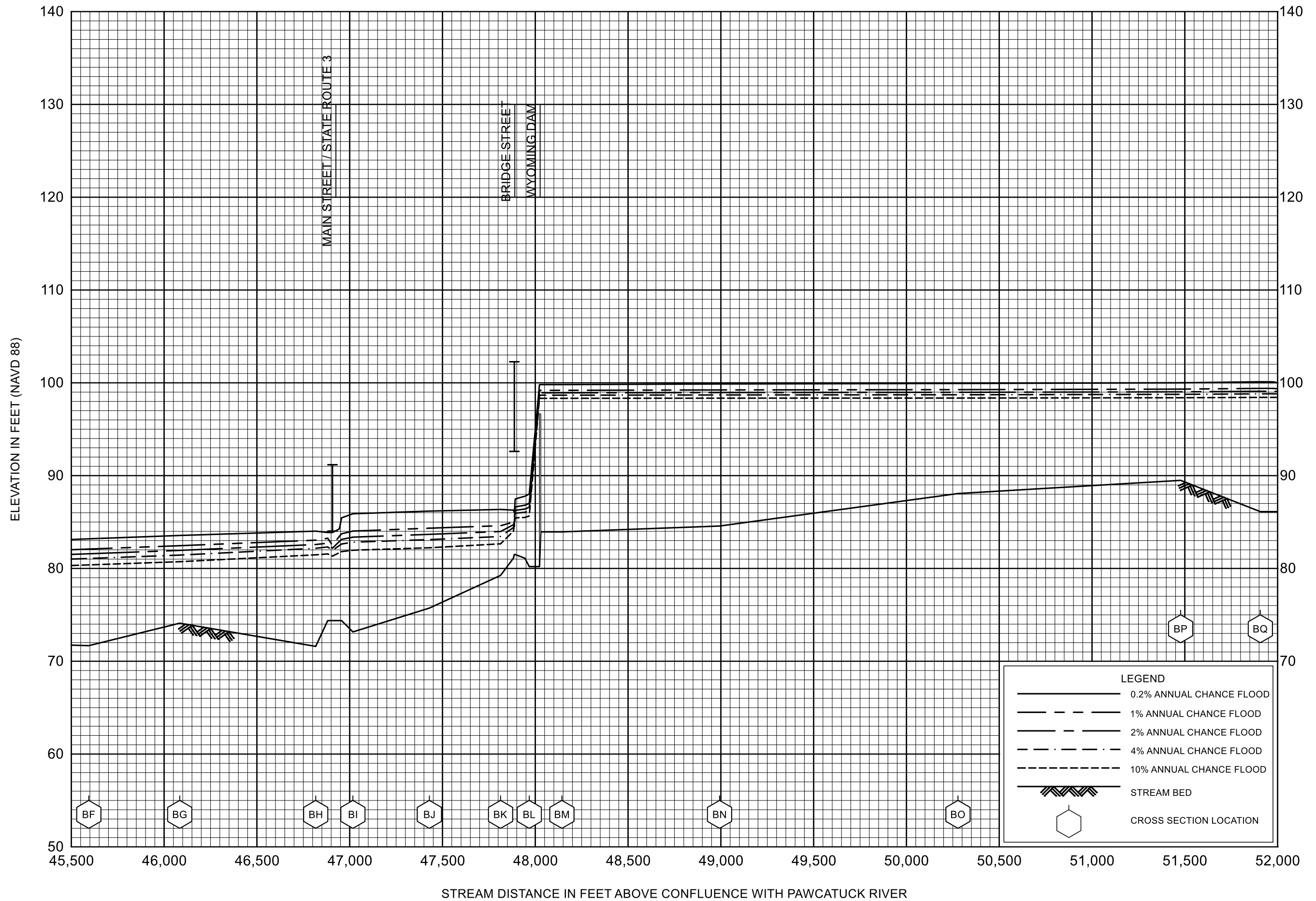


FLOOD PROFILES

WOOD RIVER

FEDERAL EMERGENCY MANAGEMENT AGENCY

WASHINGTON COUNTY, RI
(ALL JURISDICTIONS)



FLOOD PROFILES

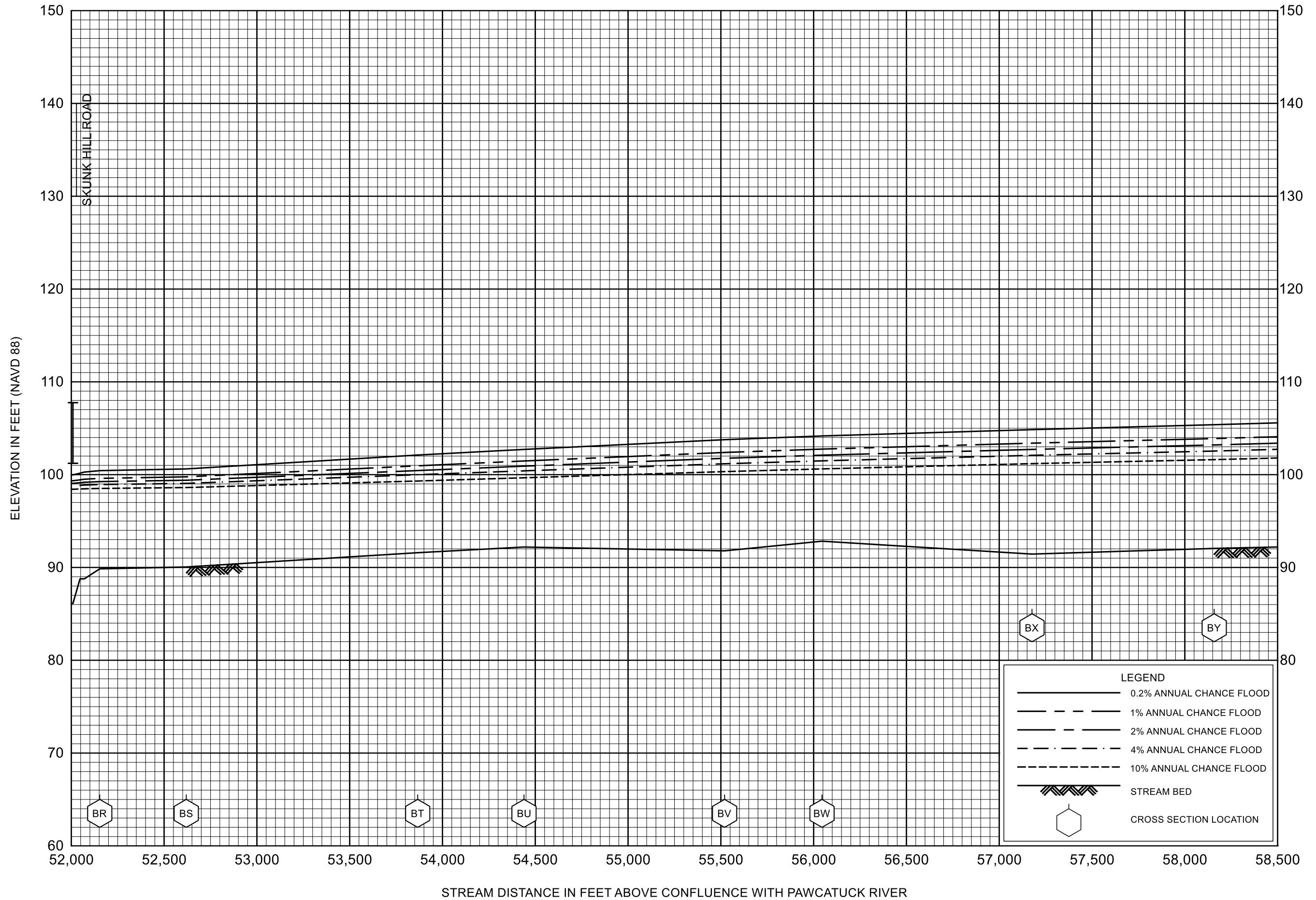
WOOD RIVER

FEDERAL EMERGENCY MANAGEMENT AGENCY

WASHINGTON COUNTY, RI

(ALL JURISDICTIONS)

099P



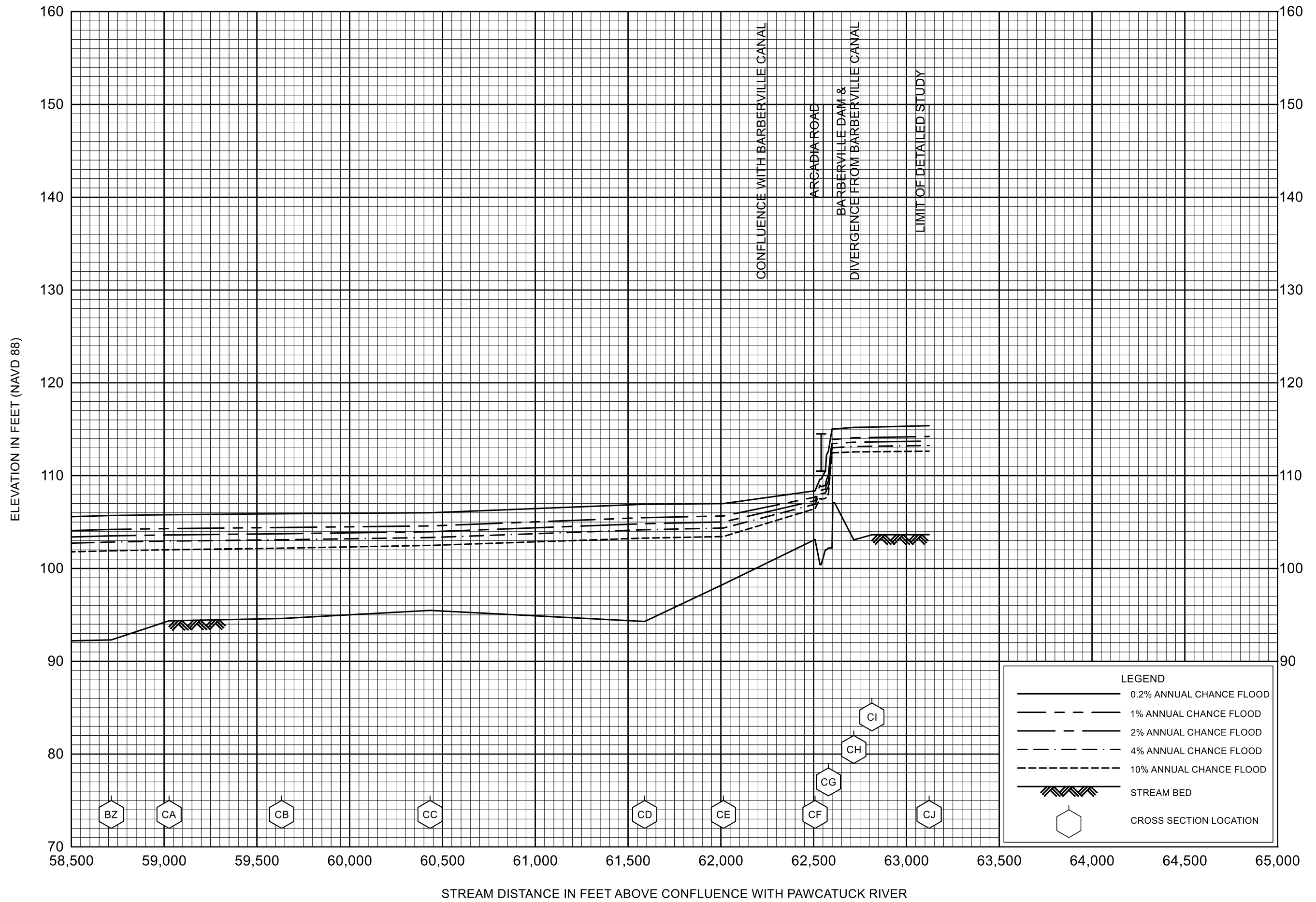
FLOOD PROFILES

WOOD RIVER

FEDERAL EMERGENCY MANAGEMENT AGENCY

WASHINGTON COUNTY, RI

(ALL JURISDICTIONS)



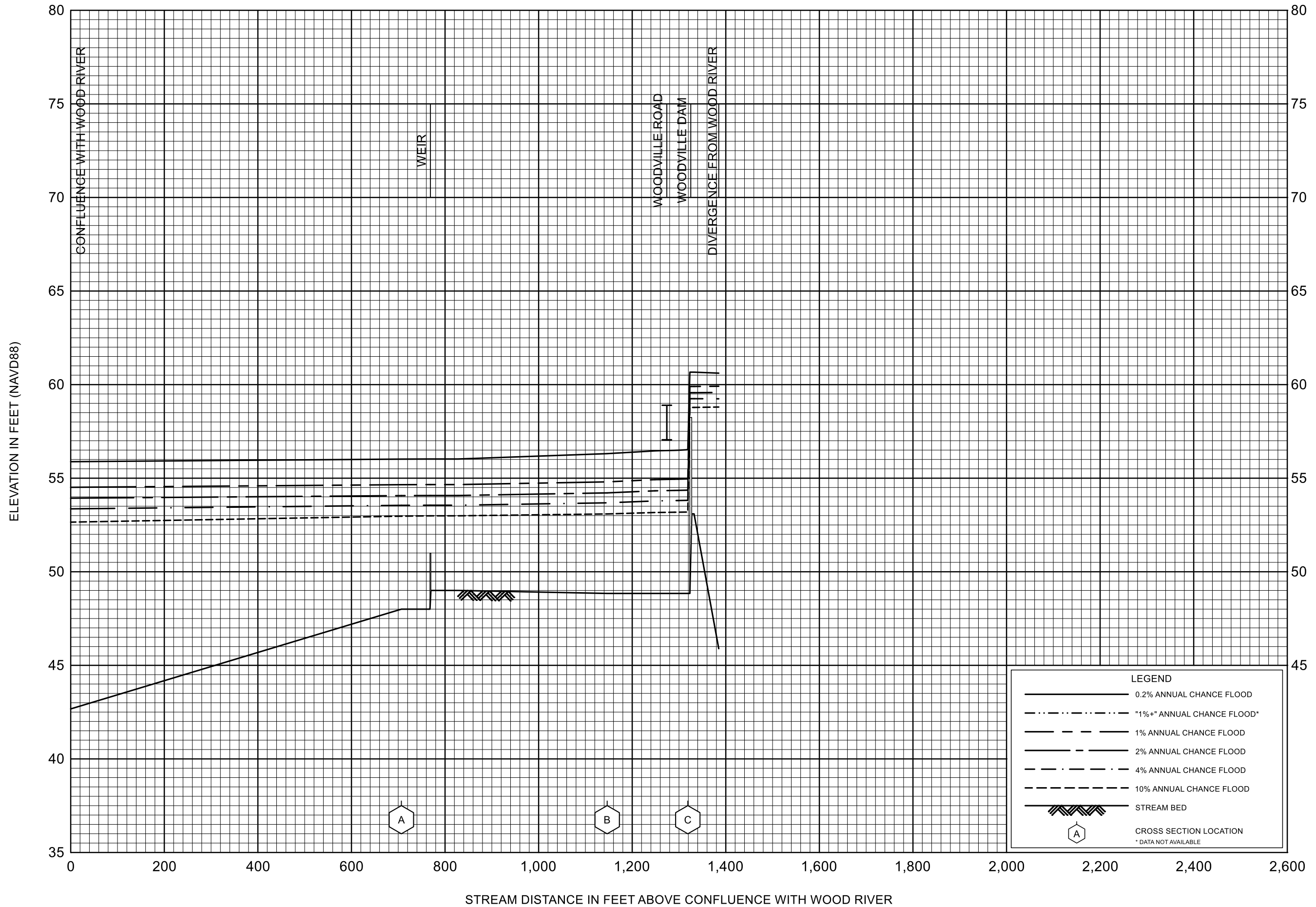
FLOOD PROFILES

WOOD RIVER

FEDERAL EMERGENCY MANAGEMENT AGENCY

WASHINGTON COUNTY, RI

(ALL JURISDICTIONS)



FLOOD PROFILES
WOODVILLE CANAL

FEDERAL EMERGENCY MANAGEMENT AGENCY
WASHINGTON COUNTY, RI
(ALL JURISDICTIONS)